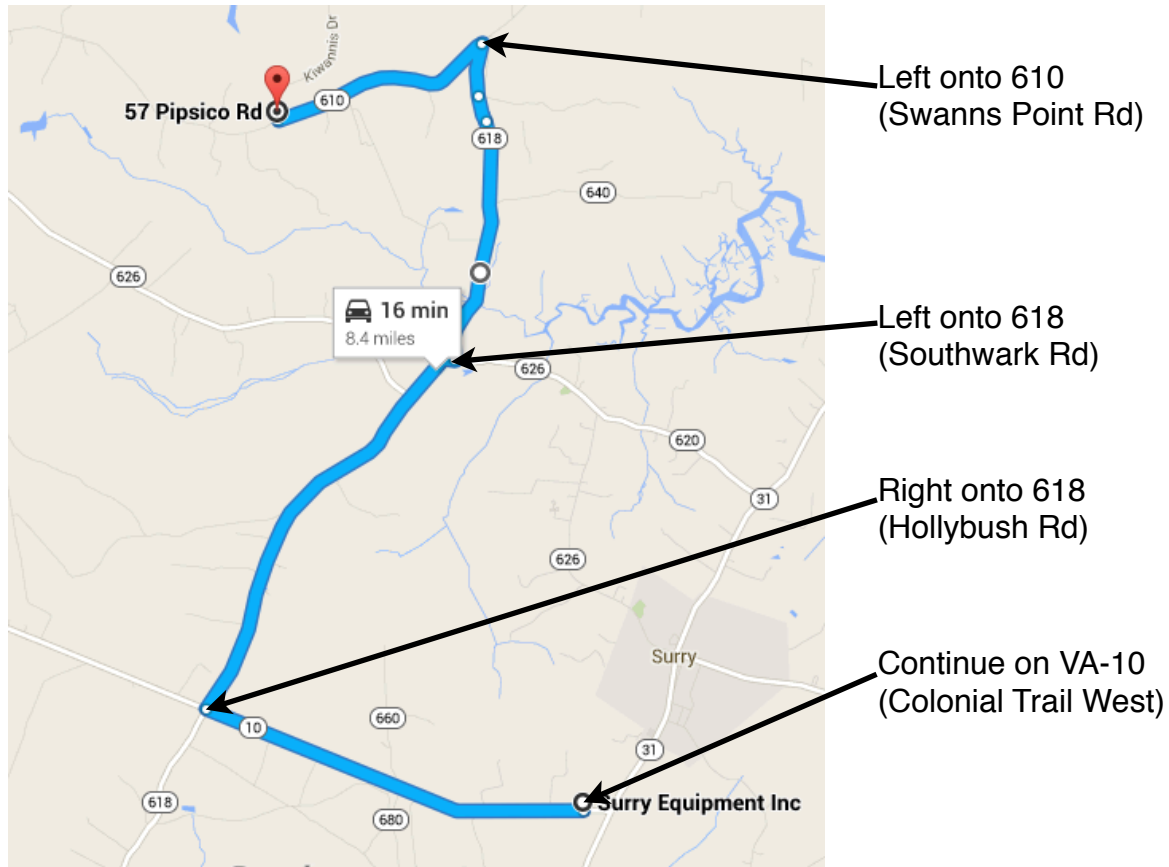




DIRECTIONS TO PIPSICO (FROM THE SOUTH)



DIRECTIONS FROM SURRY EQUIPMENT

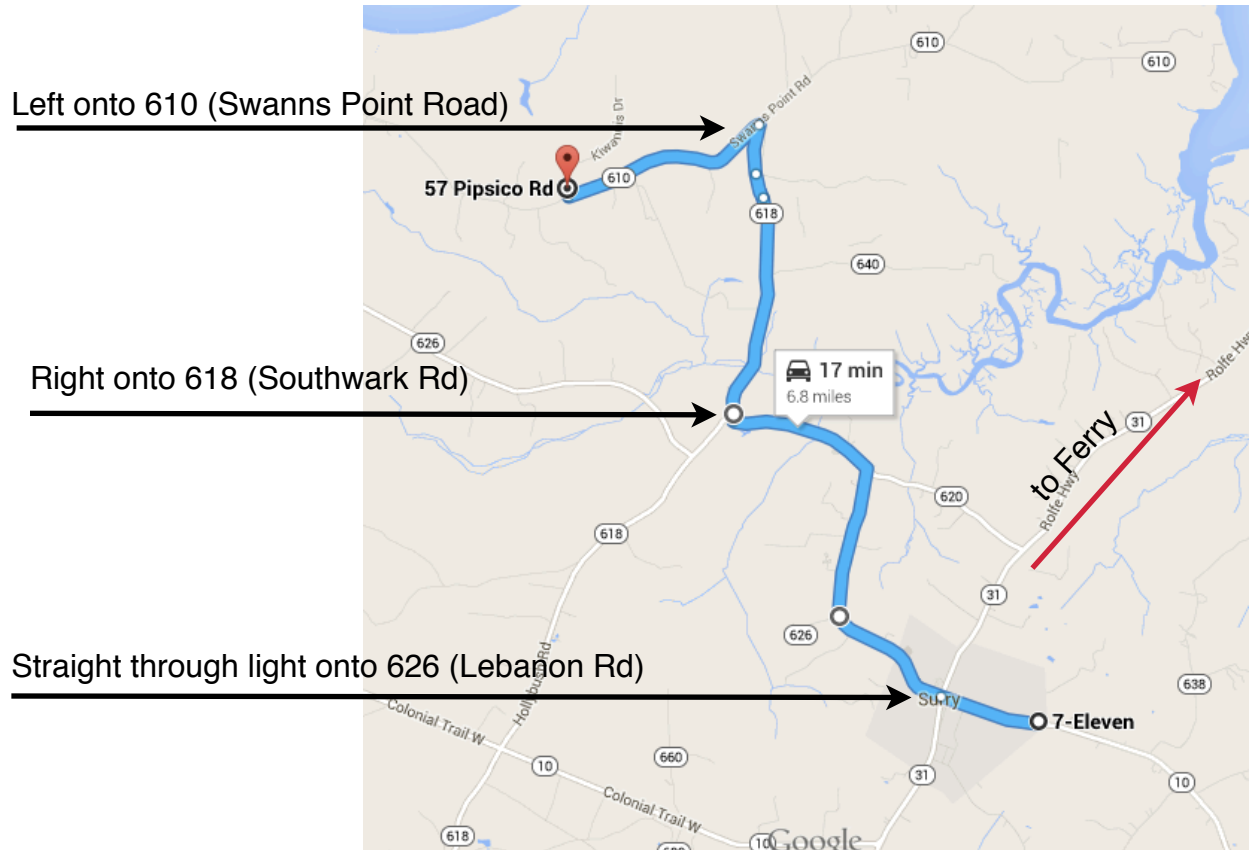
START: SURRY EQUIPMENT 156 COLONIAL TRAIL WEST
END: PIPSICO 57 PIPSICO ROAD, SPRING GROVE, VA 23881

1. CONTINUE WEST ON VA-10 WEST (COLONIAL TRAIL WEST) FOR 2.4 MILES.
2. TURN RIGHT ONTO 618 (HOLLYBUSH RD) FOR 2.7 MILES.
3. TURN LEFT TO CONTINUE ON 618 (SOUTHWARK RD) FOR 2.0 MILES.
4. TURN LEFT ONTO 610 (SWANNS POINT RD) FOR 1.4 MILES.
5. TURN RIGHT TO ENTER PIPSICO SCOUT RESERVATION





DIRECTIONS TO PIPSICO (FROM THE EAST)



DIRECTIONS FROM SURRY 7-ELEVEN

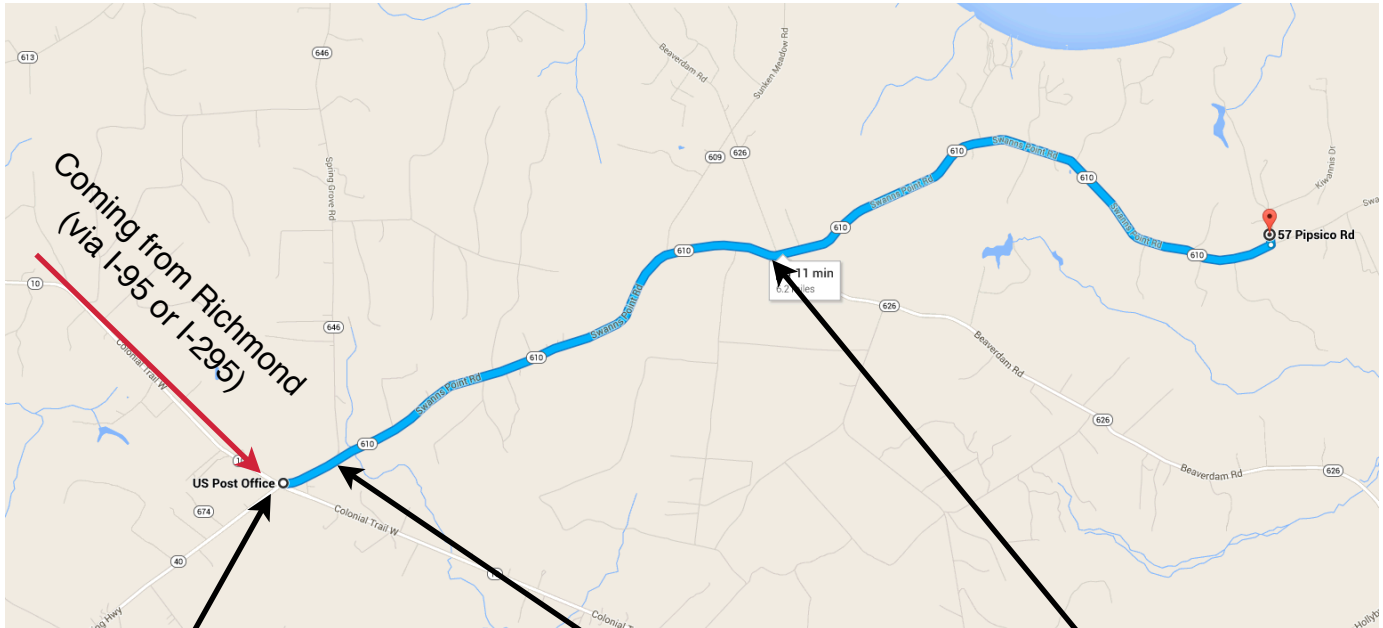
START: 7-ELEVEN 639 COLONIAL TRAIL E, SURRY, VA 23883
END: PIPSICO 57 PIPSICO ROAD, SPRING GROVE, VA 23881

1. HEAD WEST ON COLONIAL TRAIL E TOWARD BANK ST
A. DISTANCE - 0.6 MILES TO LIGHT
2. CONTINUE STRAIGHT AT TRAFFIC LIGHT ONTO STATE RTE 626 (LEBANON RD)
A. STAY ON 626 FOR 2.8 MILES
3. TURN RIGHT ONTO STATE RTE 618 (SOUTHWARK RD)
A. STAY ON 618 FOR 2.0 MILES
4. TURN LEFT ONTO STATE ROUTE 610 (SWANNS POINT ROAD)
A. STAY ON 610 FOR 1.4 MILES
5. TURN RIGHT TO ENTER PIPSICO SCOUT RESERVATION





DIRECTIONS TO PIPSICO (FROM THE WEST)



Turn left from VA-10 onto
Swanns Point Rd.

State Rte 610 & 646 split.
Stay right on 610.

Stop for the stop sign.
Then continue straight.

DIRECTIONS FROM SPRING GROVE POST OFFICE

START: POST OFFICE 17 SWANNS POINT RD, SPRING GROVE, VA 23881
END: PIPSICO 57 PIPSICO ROAD, SPRING GROVE, VA 23881

1. FROM VA-10 TURN LEFT ONTO STATE RTE 610/STATE RTE 646 (SWANNS POINT RD)
2. CONTINUE TO FOLLOW STATE RTE 610 (SWANNS POINT RD)
 - A. STAY ON 610 FOR 6.1 MILES
3. TURN LEFT TO ENTER PIPSICO SCOUT RESERVATION

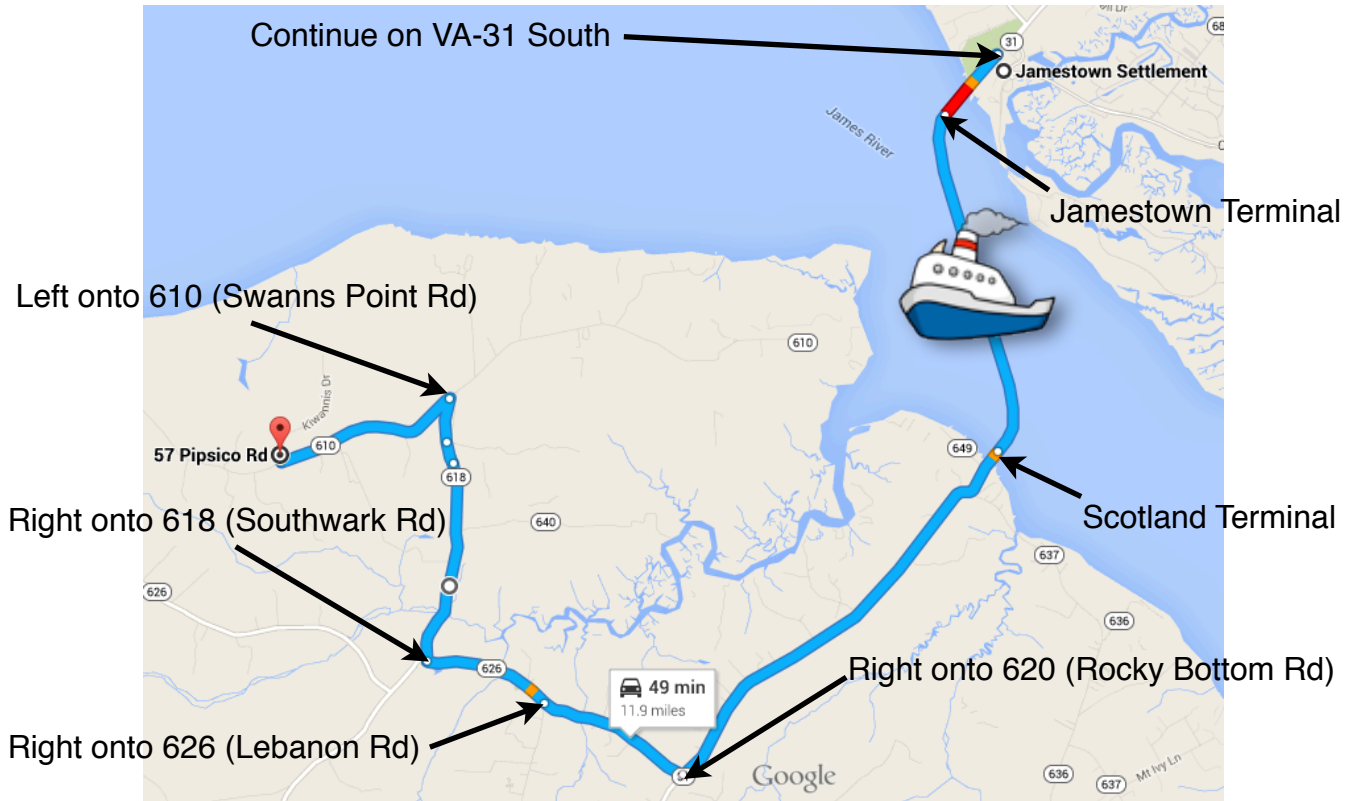
TIDEWATER COUNCIL, BSA
1032 HEATHERWOOD DRIVE
VIRGINIA BEACH, VA 23455
WWW.TIDEWATERBSA.COM

PIPSICO SCOUT RESERVATION
57 PIPSICO ROAD
SPRING GROVE, VA 23881
WWW.PIPSICOBSA.COM





DIRECTIONS TO PIPSICO (FROM THE NORTH)



DIRECTIONS FROM JAMESTOWN SETTLEMENT

START: JAMESTOWN
END: PIPSICO

2100 JAMESTOWN ROAD, WILLIAMSBURG, VA 23185
57 PIPSICO ROAD, SPRING GROVE, VA 23881

1. CONTINUE ON VA-31 SOUTH (JAMESTOWN RD)
2. TAKE JAMESTOWN-SCOTLAND FERRY
3. CONTINUE ON VA-31 SOUTH (ROLFE HWY) FOR 3.3 MILES.
4. TURN RIGHT ONTO 620 (ROCKY BOTTOM RD) FOR 1.1 MILES.
5. TURN RIGHT/CONTINUE ONTO 626 (LEBANON RD) FOR 0.9 MILES.
6. TURN RIGHT ONTO 618 (SOUTHWARK RD) FOR 2.0 MILES.
7. TURN LEFT ONTO 610 (SWANNS POINT RD) FOR 1.4 MILES.
8. TURN RIGHT TO ENTER PIPSICO SCOUT RESERVATION

