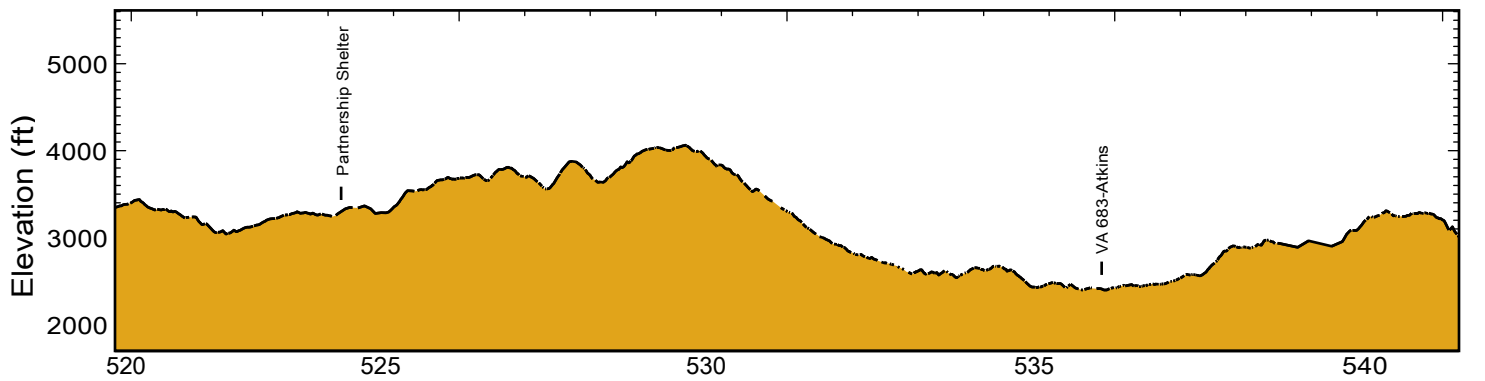
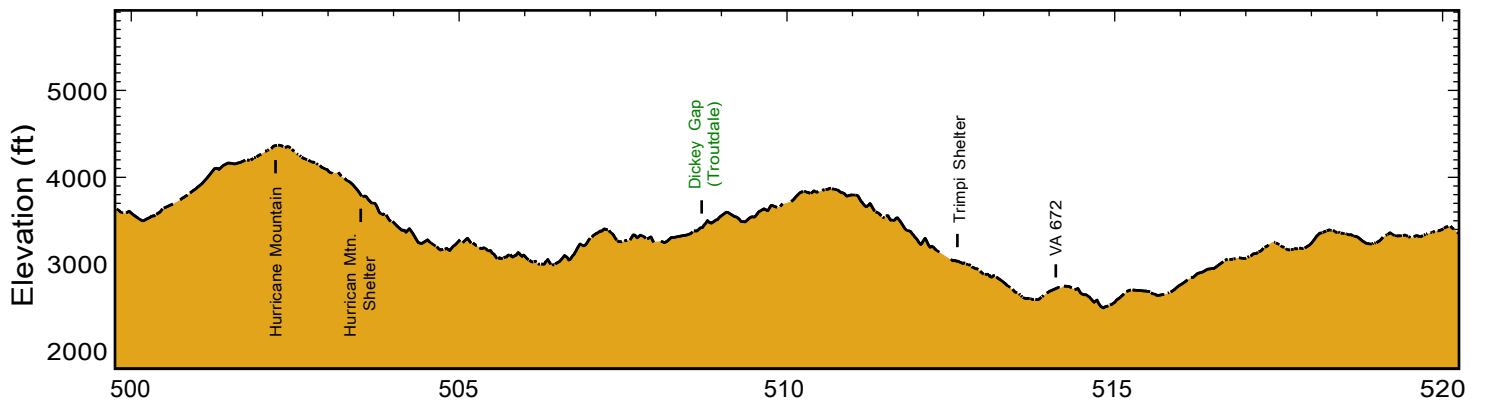
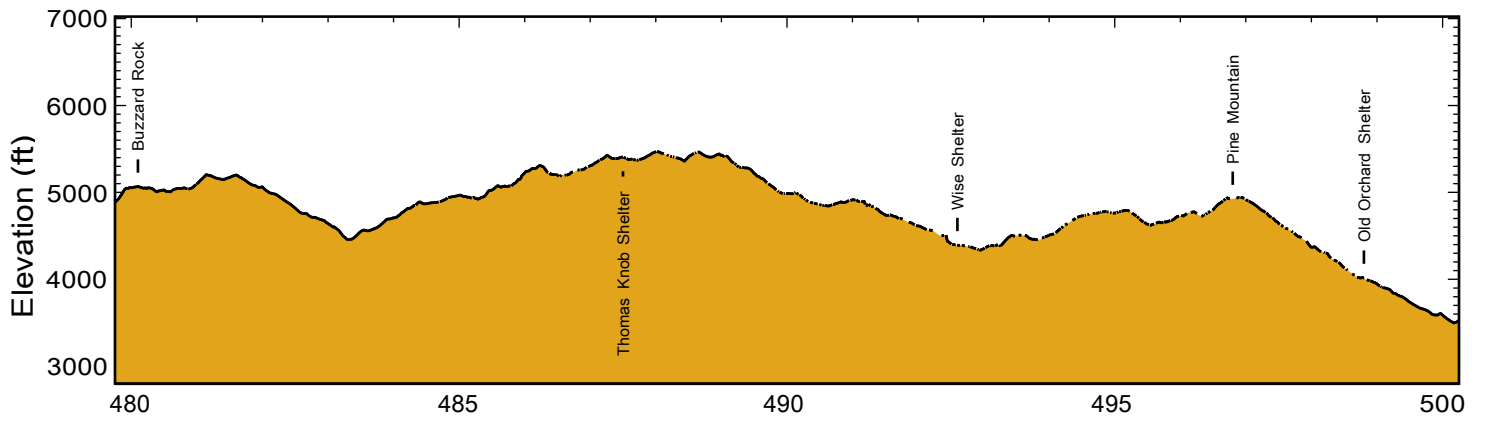
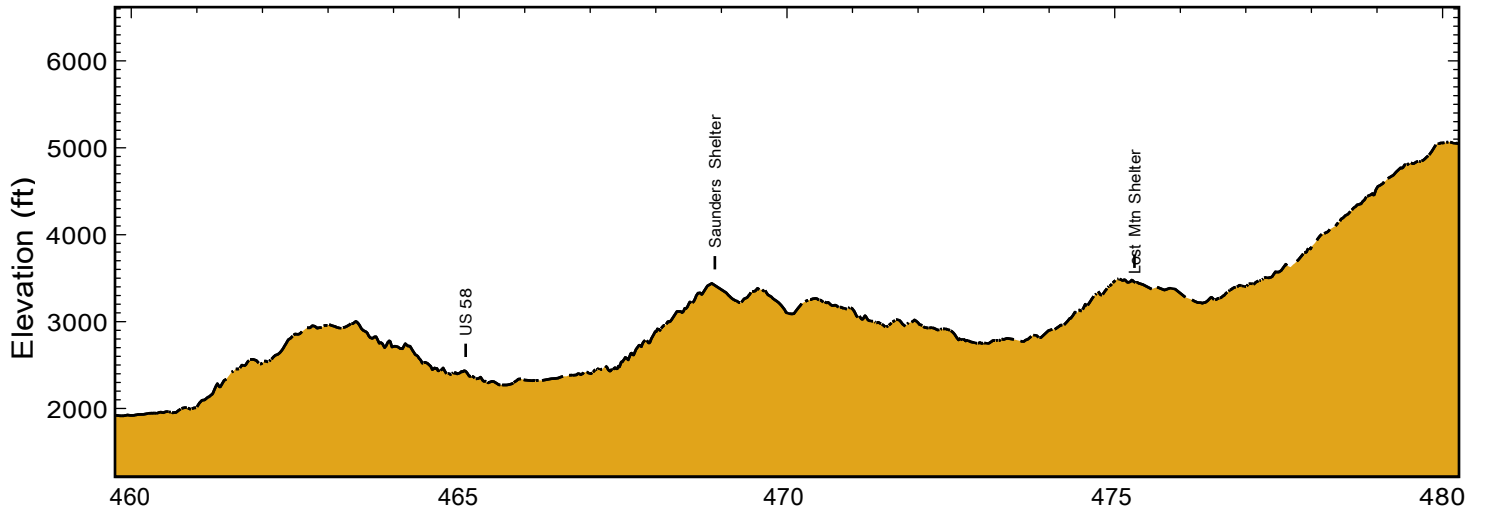
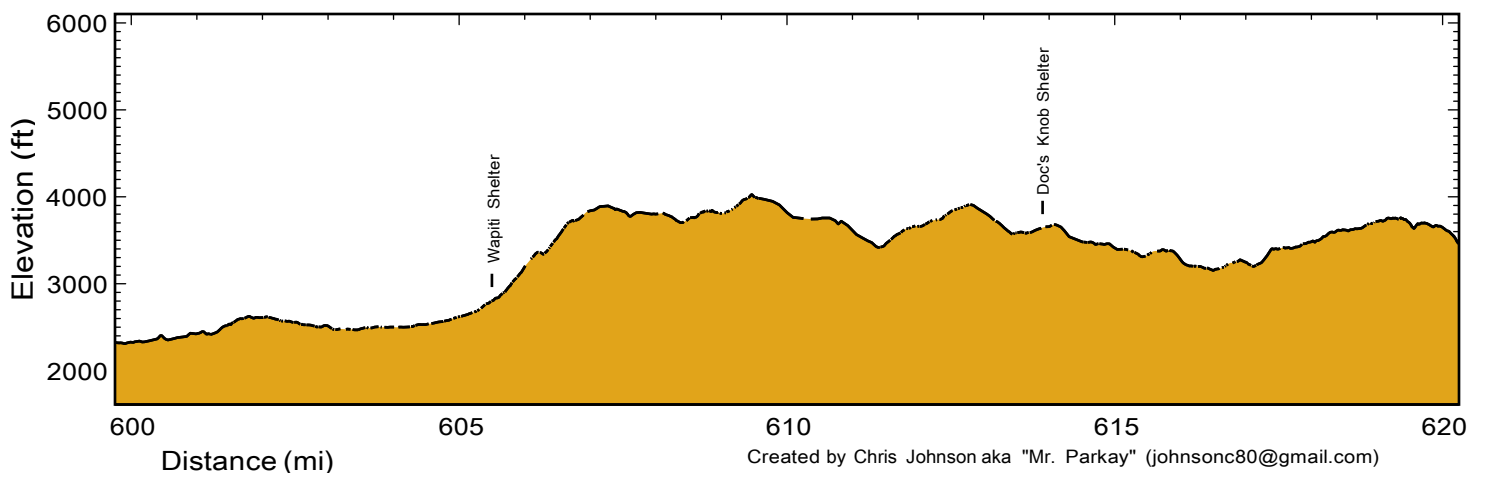
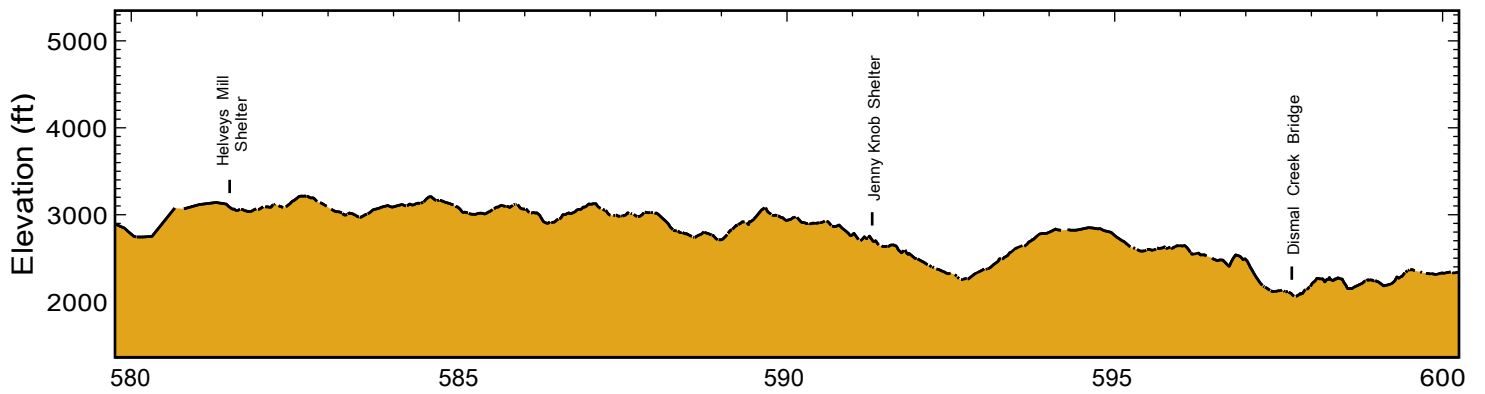
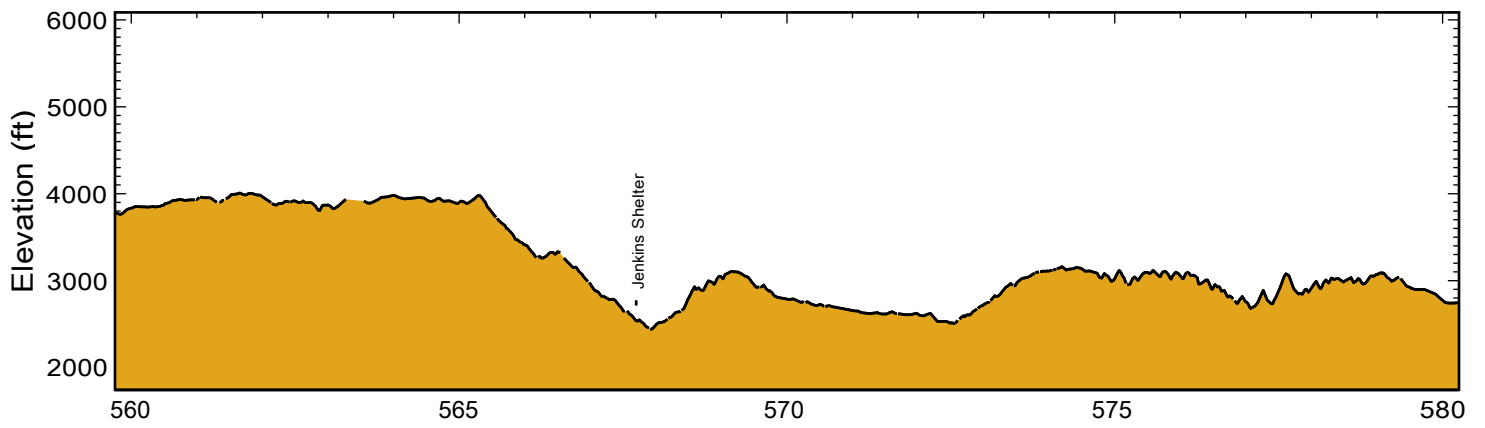
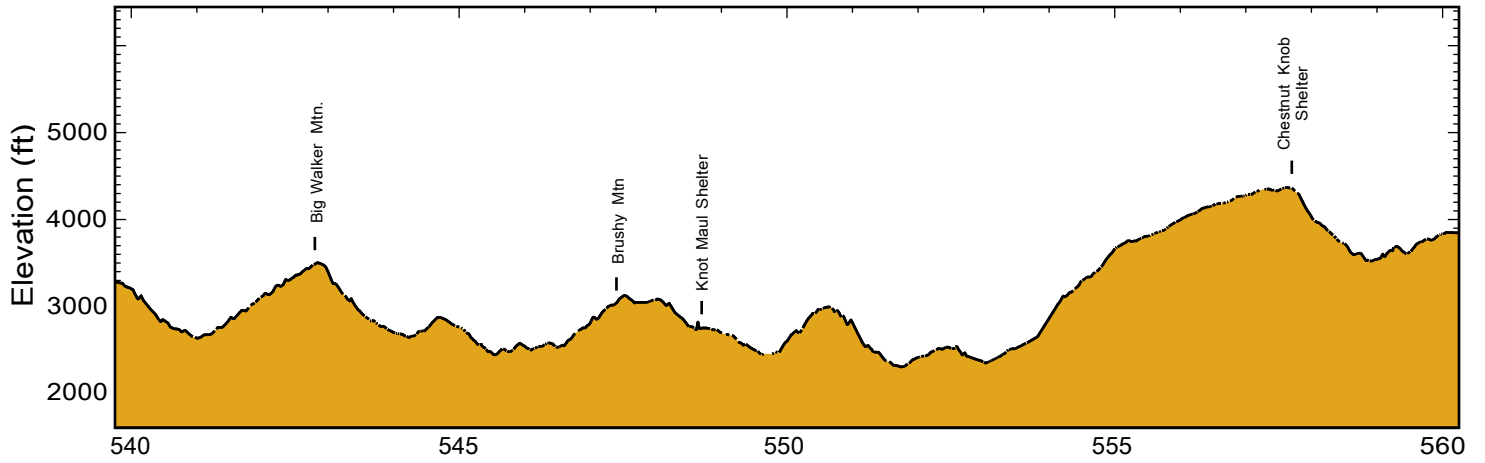


AT Elevation Profiles



AT Elevation Profiles

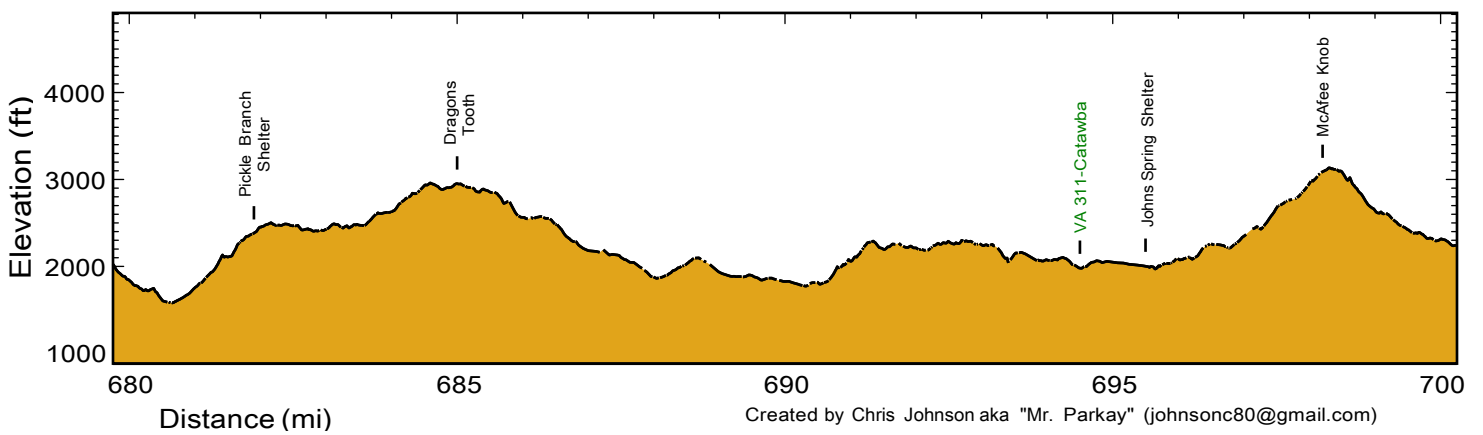
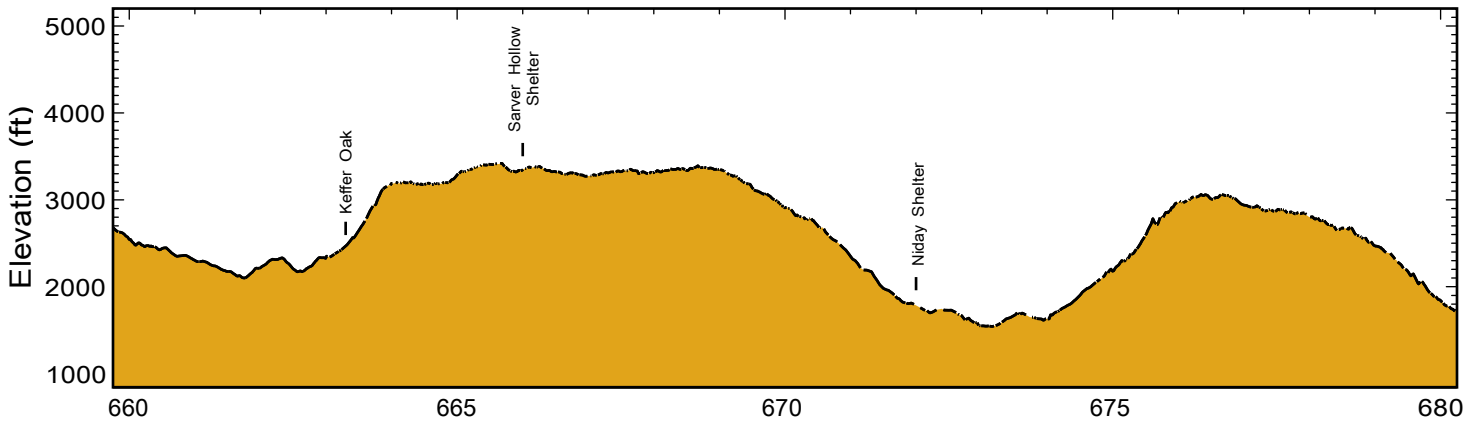
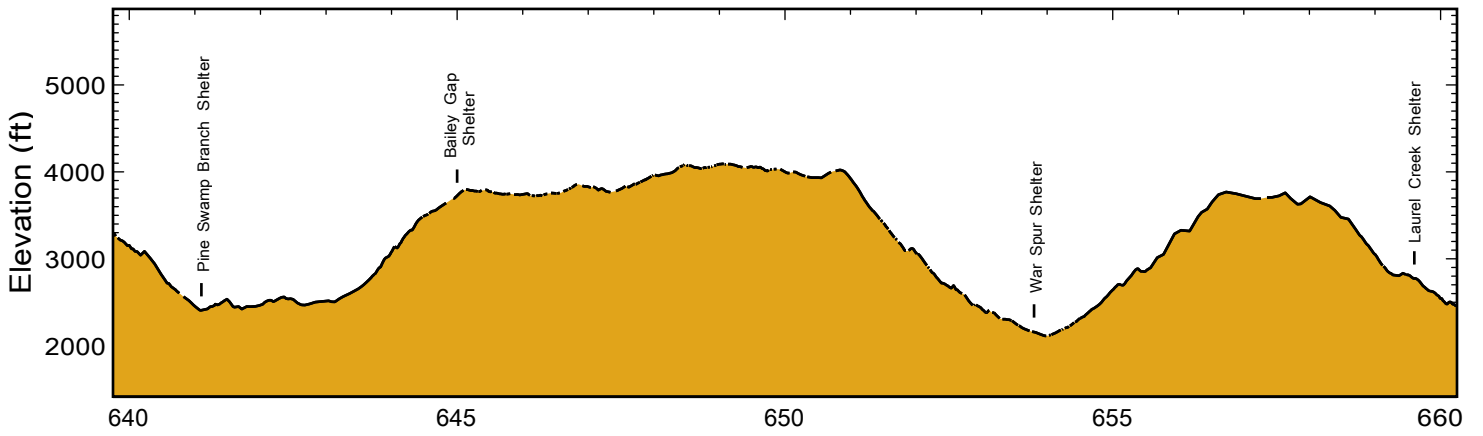
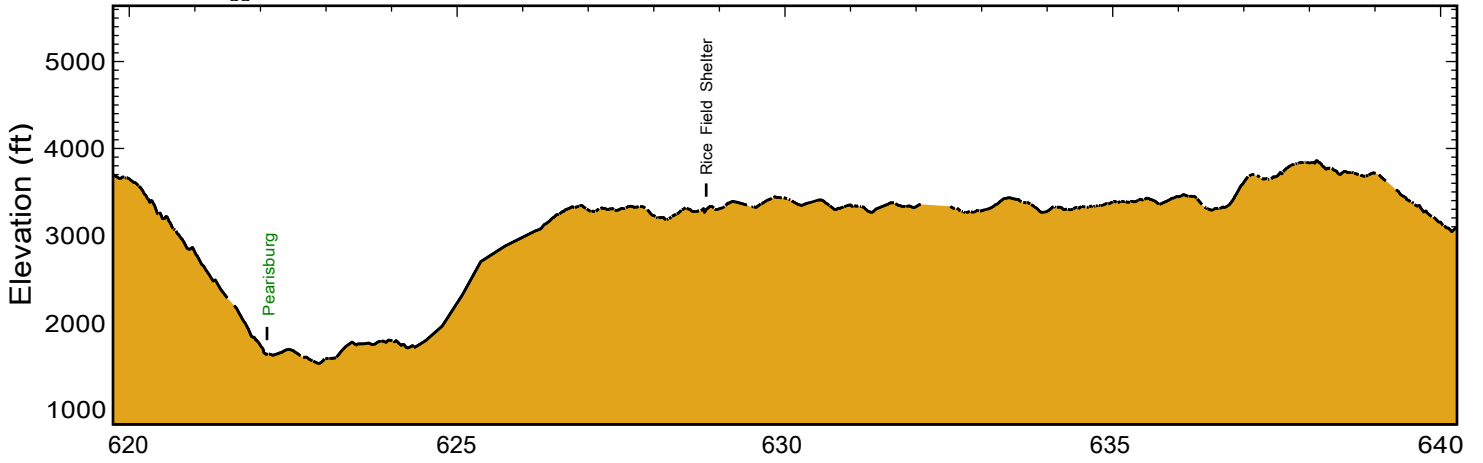
Page 9 of 29



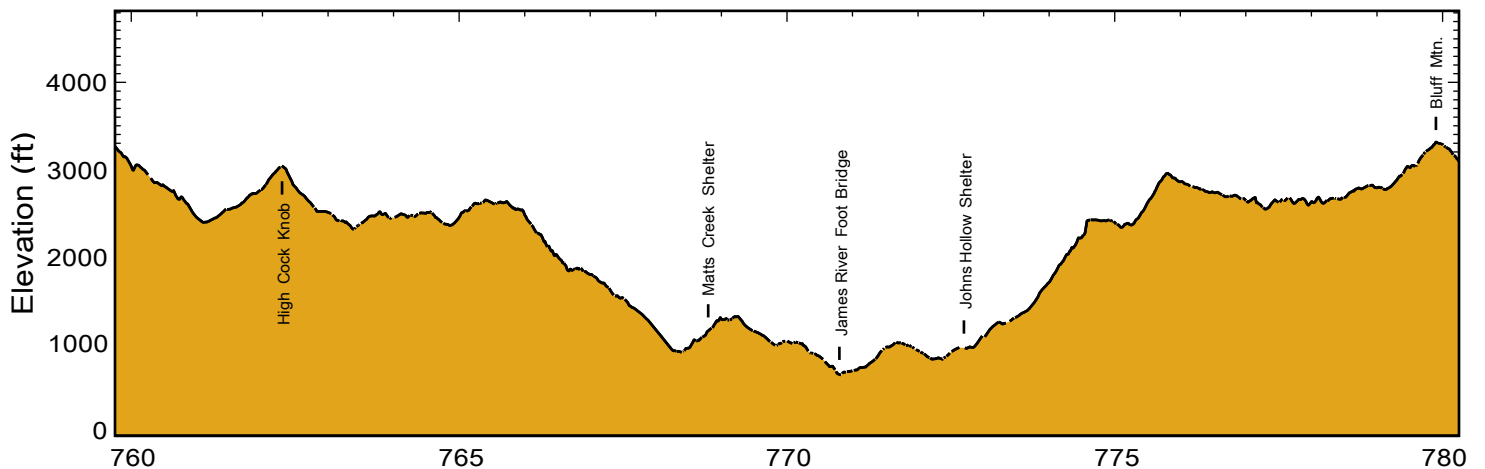
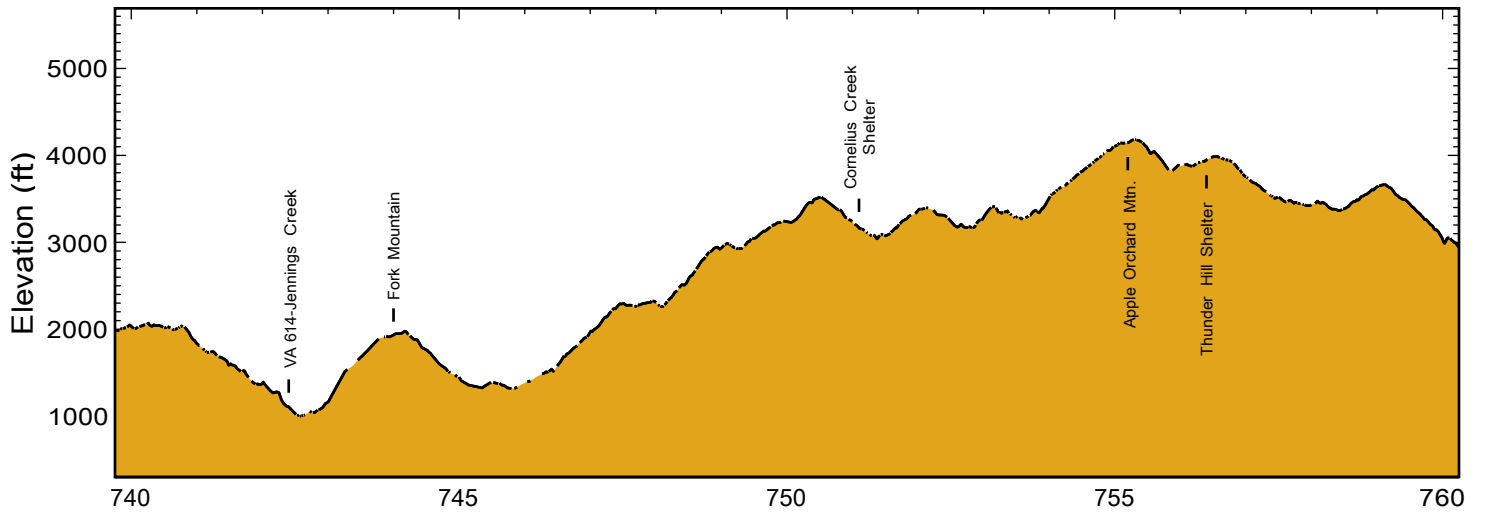
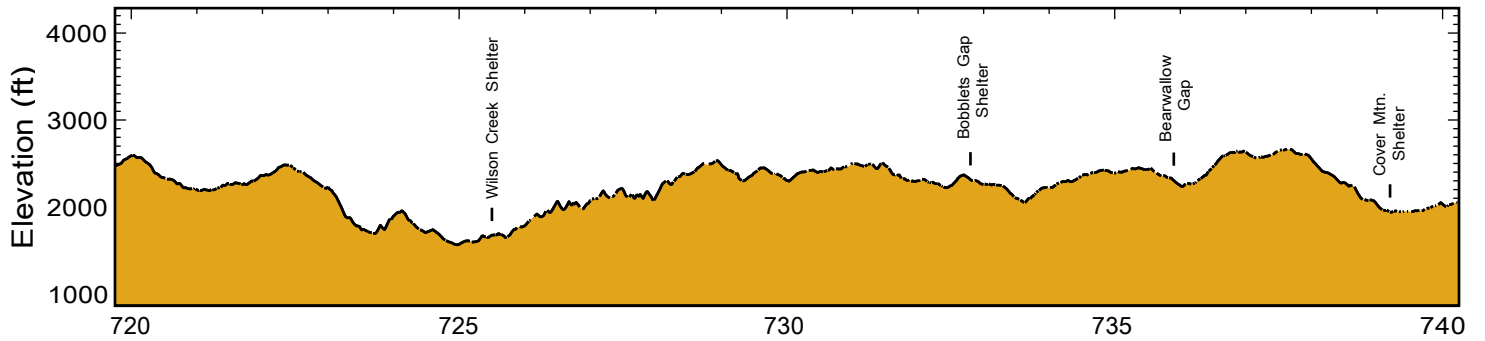
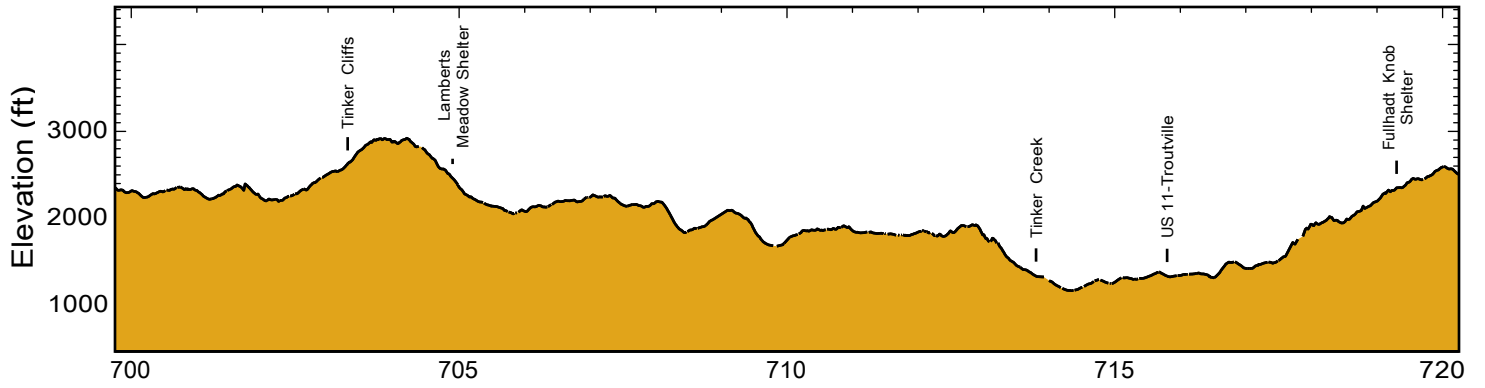
AT Elevation Profiles

Page 10 of 29

Vertical Exaggeration = 7.0



AT Elevation Profiles



Distance (mi)

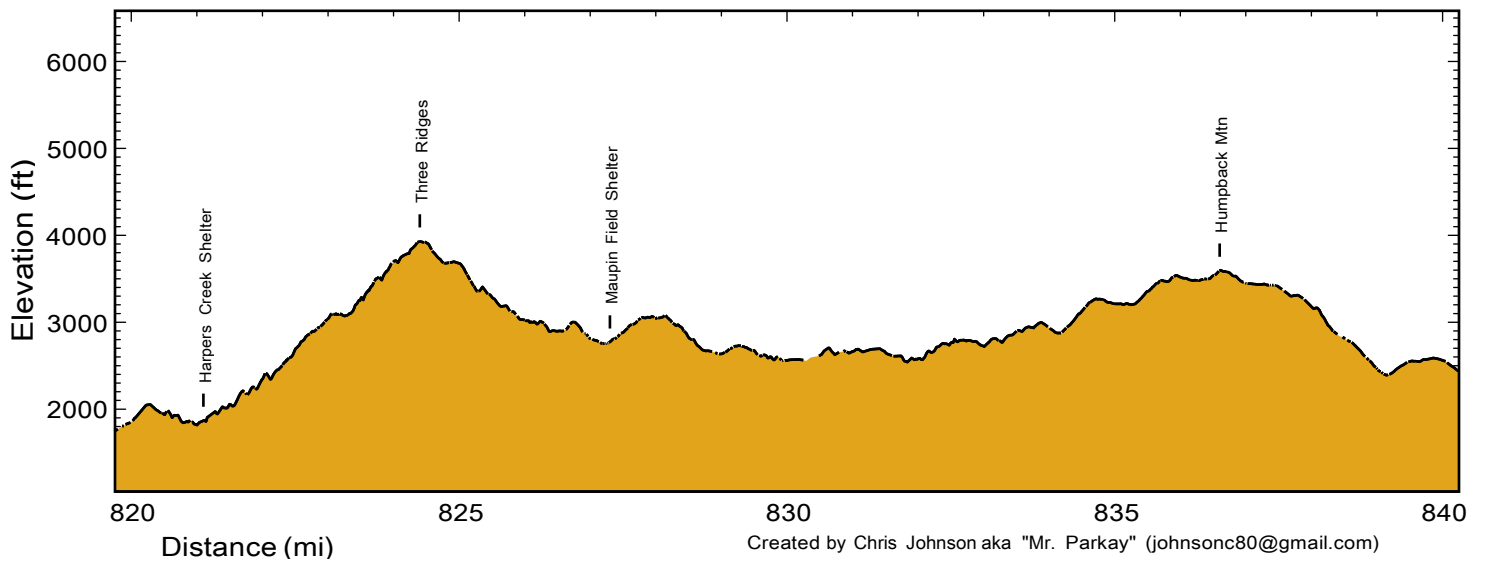
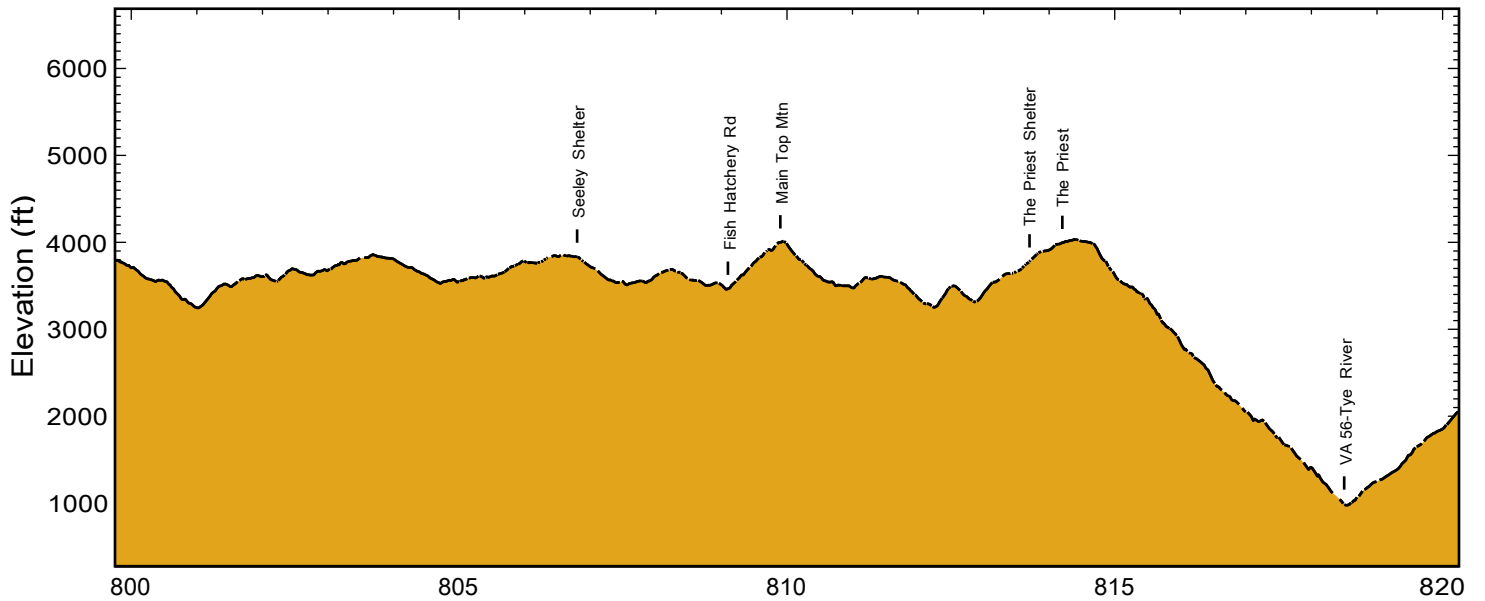
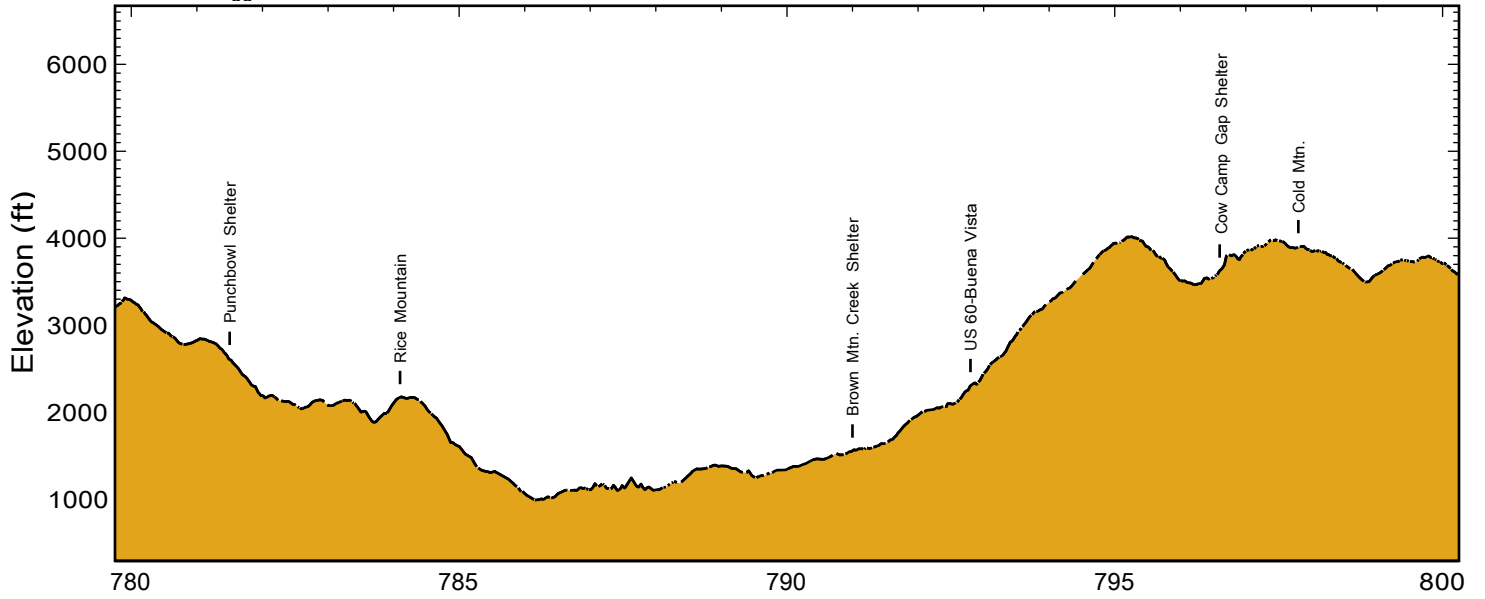
Created by Chris Johnson aka "Mr. Parkay" (johnsonc80@gmail.com)

...more profiles at <http://parkaymaps.110mb.com>

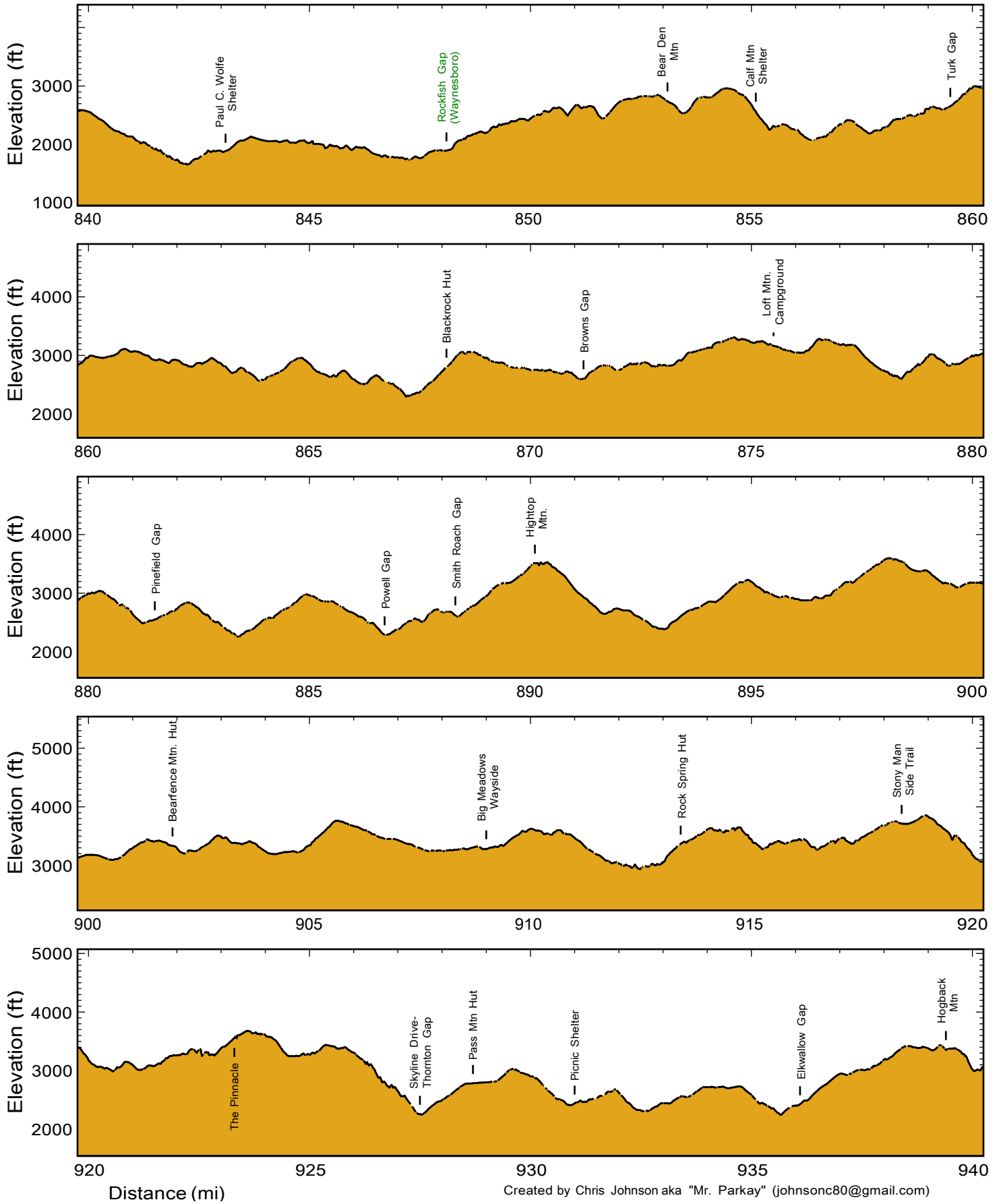
AT Elevation Profiles

Page 12 of 29

Vertical Exaggeration = 7.0



AT Elevation Profiles



AT Elevation Profiles

Page 14 of 29

